

# Weekly COVID-19 Update

Friday November 13, 2020  
All data are provisional and subject to change

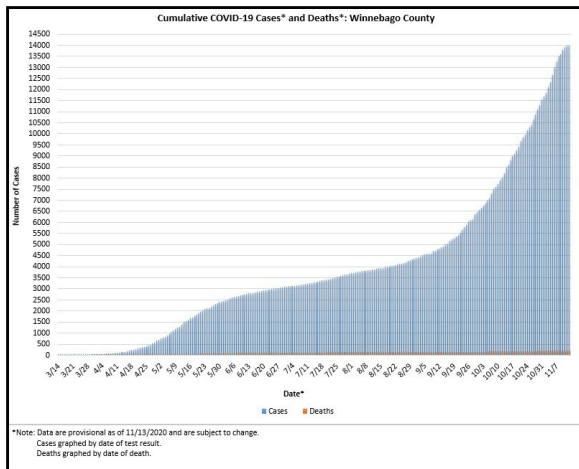
**Cases: 14,421**

**Deaths: 206**

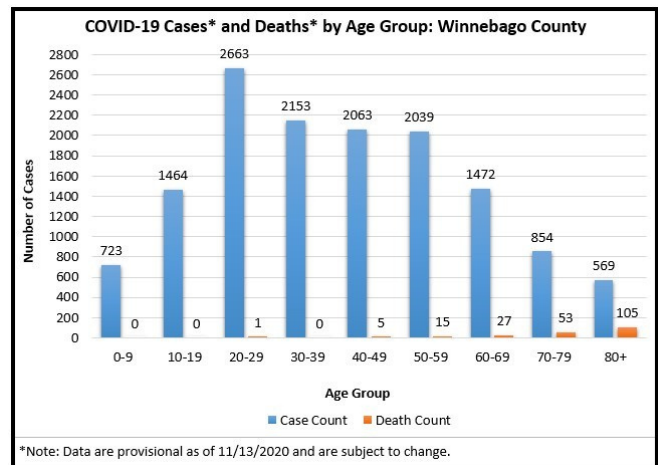
**Recovery Rate: 97.5%**

## GRAPHS

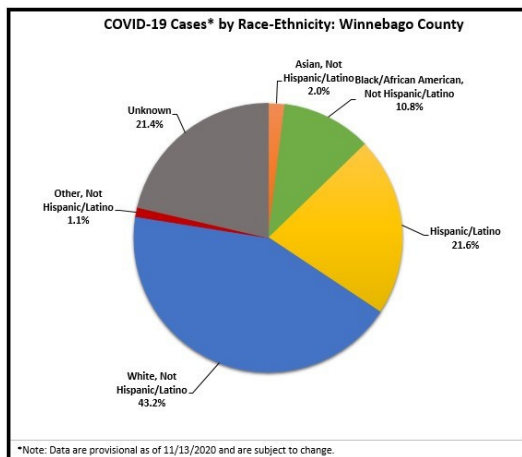
### Cases & Deaths: Total



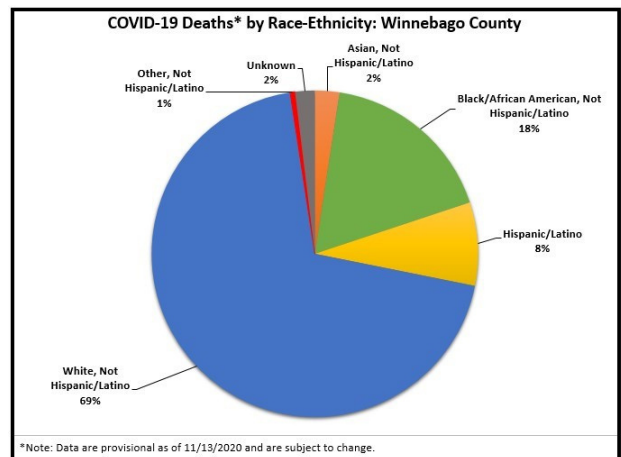
### Cases & Deaths: by Age



### Cases: by Race & Ethnicity



### Deaths: by Race & Ethnicity

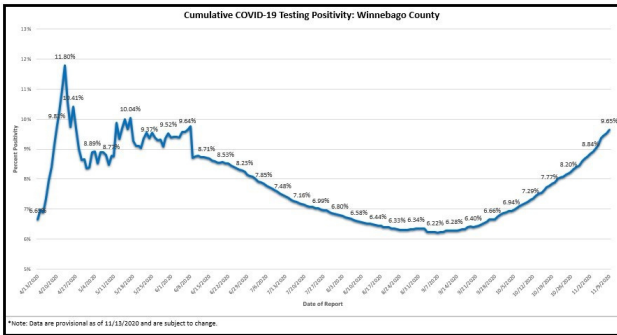


# Congregate Living:

Distribution of COVID-19 Deaths* by Locations of Concern: Winnebago County (n=206)		
Locations of Concern	Deaths	
	Count	%
In Congregate Settings	114	55.34%
Non-Congregate Settings	92	44.66%

\*Note: Data are provisional as of 11/13/2020 and are subject to change.

# Positivity Rate:



# Locations of Concern:

- Alden Debes Nursing Home
- Alden Park Strathmore
- Alpine Fireside Health Center
- Amberwood Care Center
- Carriage Rehab and Healthcare
- Cherryvale Place
- Cor Mariae
- Crimson Pointe
- East Bank Center
- Fair Oaks Rehabilitation and Health Care Center
- Fairhaven Christian Retirement Center
- Goldie Floberg
- Grand Regency of Rockford
- Heritage Woods of Rockford
- Highview in the Woodlands
- Ken-Rock Elderly Apartments
- Luther Center Assisted Living
- Medina Nursing Center
- Milestone
- North Pointe Terrace
- P.A. Peterson at the Citadel
- Prairie View Assisted Living
- Presence St. Ann Center
- Riverbluff Nursing Home
- Rock River Health Care
- Siena on Brendenwood
- Stepping Stones
- TLC Community Living
- Van Matre
- Walter Lawson Children's Home
- Wesley Willows
- Winnebago County Jail
- Winnebago County Sheriff's Department -Corrections

# Zip Codes: Rate / 100,000

COVID-19 Case <sup>a</sup> Rate per 100,000 Population <sup>b</sup> : Winnebago County	
Zip Code	Rate per 100,000 Population
<b>Winnebago County</b>	<b>4741.8</b>
61011	1799.7
61016	4610.3
61019	591.5
61020	*
61024	2595.4
61063	3557.6
61072	4280.7
61073	4523.2
61080	4566.5
61088	3770.8
61101	4149.5
61102	4718.1
61103	4491.8
61104	4790.1
61107	5003.4
61108	5940.5
61109	4838.9
61111	4418.5
61114	4766.7
61115	4542.7

\*Note: Suppression of unstable rates is carried out for zip codes with counts ≤5. Zip codes that include locations of concern: 61016 (1), 61072 (2), 61073 (1), 61101 (4), 61102 (2), 61103 (9), 61107 (5), 61108 (8), 61109 (1), 61111 (3), 61114 (3), 61115 (1).

\*Data are provisional as of 11/13/2020 and are subject to change.

<sup>b</sup>Population data is taken from the Census Bureau's 2010 decennial ZCTA5 estimates.

# School Data:

