

Weekly COVID-19 Update

Friday October 30, 2020
All data are provisional and subject to change

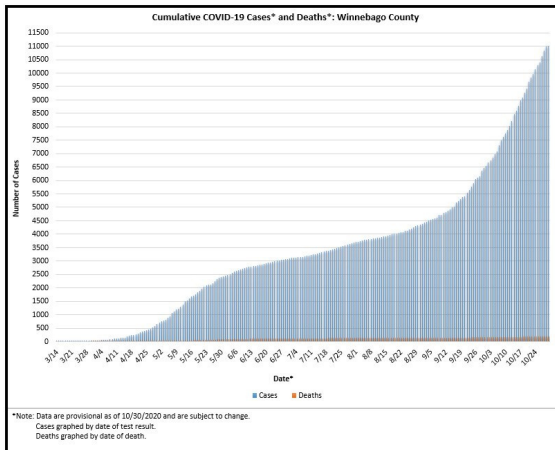
Cases: 11,002

Deaths: 190

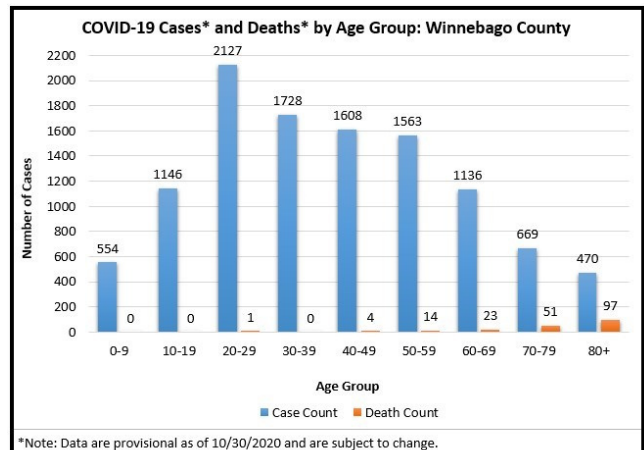
Recovery Rate: 97.1%

GRAPHS

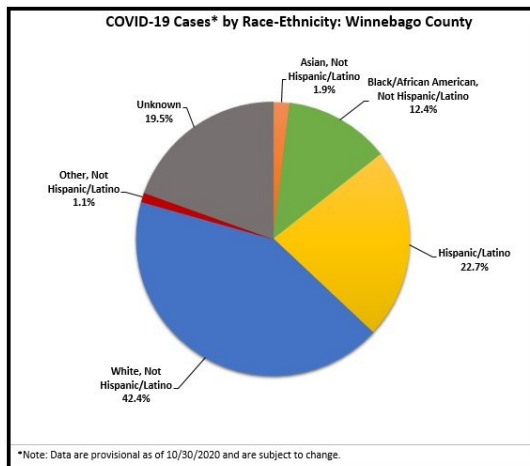
Cases & Deaths: Total



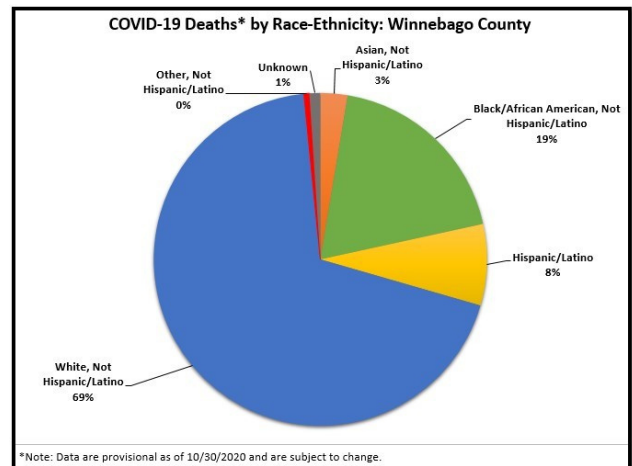
Cases & Deaths: by Age Group



Cases: by Race & Ethnicity



Deaths: by Race & Ethnicity



*NOTE: Due to delays with the Illinois Department of Public Health (IDPH) reporting system used by local health departments, some data typically reported in the weekly update has been suspended. The Winnebago County Health Department understands that this information is an important tool for decision making and will provide a complete report next week as available.

Congregate Living:

Distribution of COVID-19 Deaths* by Locations of Concern: Winnebago County (n=190)		
Locations of Concern	Deaths	
	Count	%
In Congregate Settings	111	58.42%
Non-Congregate Settings	79	41.58%

*Note: Data are provisional as of 10/30/2020 and are subject to change.

Locations of Concern:

- Alden Park Strathmore
- Alpine Fireside
- Amberwood
- Cherryvale Place
- Cor Mariae
- East Bank Center
- Fair Oaks Rehabilitation and Health Care Center
- Fairhaven Christian Retirement Center
- Forest City Rehab
- Goldie Floberg
- Heritage Woods
- Highview in the Woodlands
- Luther Center Assisted Living
- Medina Nursing Center
- Milestone
- North Pointe Terrace
- Remedies Renewing Lives
- Riverbluff Nursing Home
- Siena on Brendenwood
- Stepping Stones
- The Atrium
- TLC Community Living
- Van Matre
- Walter Lawson Children's Home
- Winnebago County Jail
- Winnebago County Sheriff's Department - Corrections

Zip Codes: Rate / 100,000

COVID-19 Case ^a Rate per 100,000 Population ^b : Winnebago County	
Zip Code	Rate per 100,000 Population
Winnebago County	3726.1
61011	1256.4
61016	3555.9
61019	394.4
61020	*
61024	1335.9
61063	2468.5
61072	3356.8
61073	3441.1
61080	3585.2
61088	2807.3
61101	3515.0
61102	3836.8
61103	3686.2
61104	3954.5
61107	3965.3
61108	4826.6
61109	3896.5
61111	3256.4
61114	3492.6
61115	3347.7

*Note: Suppression of unstable rates is carried out for zip codes with counts ≤5. Zip codes that include locations of concern: 61016 (1), 61072 (2), 61073 (1), 61101 (4), 61102 (2), 61103 (3), 61107 (5), 61108 (8), 61109 (1), 61111 (3), 61114 (3), 61115 (1).

^aData are provisional as of 10/30/2020 and are subject to change.

^bPopulation data is taken from the Census Bureau's 2010 decennial ZCTA5 estimates.

School Data:

